
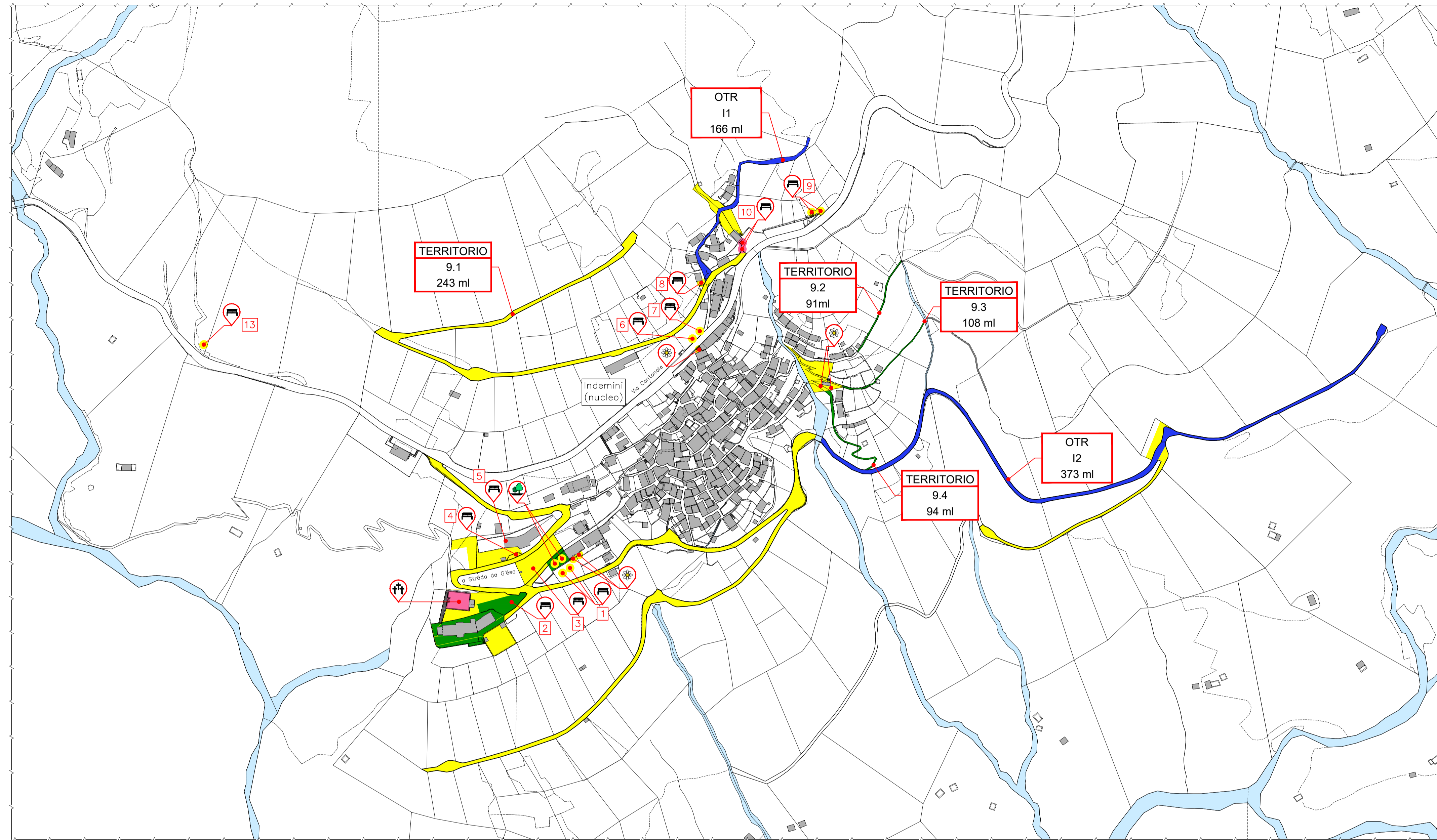
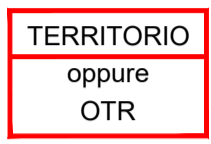
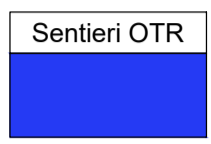


Planimetria di Indemini nucleo
scala 1:2'000



Legenda priorità di intervento / esecutore:

Priorità di intervento	Esecutore	
	Comune	Esterni
Livello 1	[Pink box]	[Pink box]
Livello 2	[Green box]	[Green box]
Livello 3	[Yellow box]	[Yellow box]



Legenda simboli

Descrittivo	Simboli
Panchine	[Red circle with bench icon]
Lidi comunali	[Red circle with LC icon]
Giardini pubblici	[Red circle with garden icon]
Aiuole / Fioriere	[Red circle with flower icon]
Alberi	[Red circle with tree icon]
Parco giochi	[Red circle with play icon]
Verde edifici pubblici	[Red circle with VEP icon]
Altre aree verdi	[Red circle with AV icon]
Cimitero	[Red circle with cross icon]
Centro sportivo	[Red circle with CS icon]
Percorso vita	[Red circle with PV icon]

Planimetria di Indemini - Isola Bella e Daga
scala 1:2'000



COMUNE DI GAMBAROGNO

SEZIONE DI INDEMINI



Verde pubblico - piano di azione 2020

R.M. 526 / 2020 del 25 maggio 2020

Data
Revisione

- -
- -
- -

Scala 1 : 2'000

Dimensioni A1 (841 x 594 mm)